







Map 43

**EXISTING FREEWAY SYSTEM  
PHYSICAL DESIGN DEFICIENCIES: 2000**

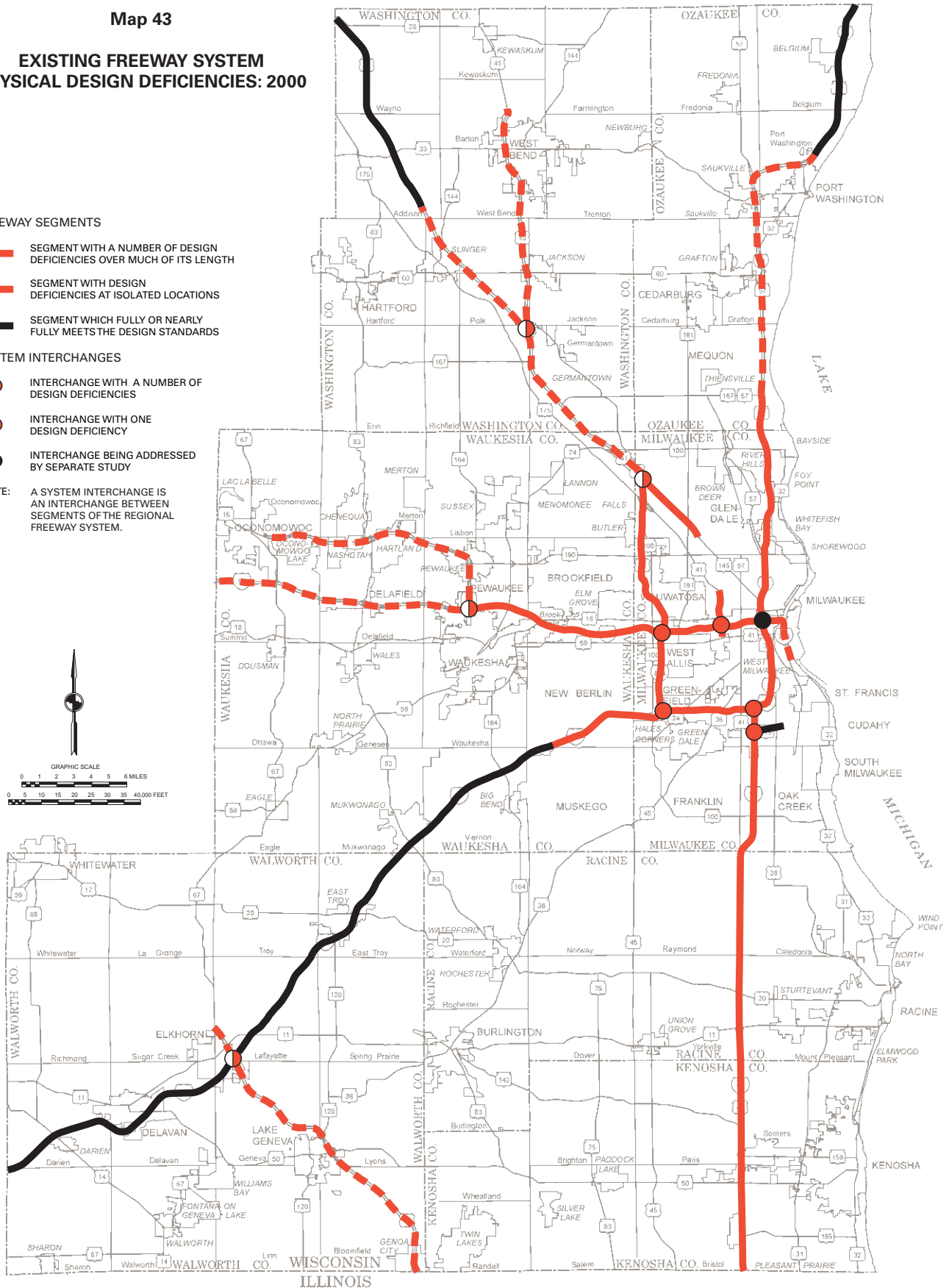
**FREEWAY SEGMENTS**

-  SEGMENT WITH A NUMBER OF DESIGN DEFICIENCIES OVER MUCH OF ITS LENGTH
-  SEGMENT WITH DESIGN DEFICIENCIES AT ISOLATED LOCATIONS
-  SEGMENT WHICH FULLY OR NEARLY FULLY MEETS THE DESIGN STANDARDS

**SYSTEM INTERCHANGES**

-  INTERCHANGE WITH A NUMBER OF DESIGN DEFICIENCIES
-  INTERCHANGE WITH ONE DESIGN DEFICIENCY
-  INTERCHANGE BEING ADDRESSED BY SEPARATE STUDY

**NOTE:** A SYSTEM INTERCHANGE IS AN INTERCHANGE BETWEEN SEGMENTS OF THE REGIONAL FREEWAY SYSTEM.



Note: This map appeared in Chapter 5 of [SEWRPC Planning Report No. 47, A Regional Freeway System Reconstruction Plan for Southeastern Wisconsin](#).

Source: SEWRPC.